

From www.planning.vic.gov.au on 16 March 2021 04:19 PM

PROPERTY DETAILS

Address: **13 PICOLA SOUTH ROAD PICOLA 3639**
Lot and Plan Number: **Lot 1 LP4122**
Standard Parcel Identifier (SPI): **1\LP4122**
Local Government Area (Council): **MOIRA**
Council Property Number: **137869**
Planning Scheme: **Moira**
Directory Reference: **VicRoads 32 C2**

www.moira.vic.gov.au

planning-schemes.delwp.vic.gov.au/schemes/moira

UTILITIES

Rural Water Corporation: **Goulburn-Murray Water**
Urban Water Corporation: **Goulburn Valley Water**
Melbourne Water: **outside drainage boundary**
Power Distributor: **POWERCOR**

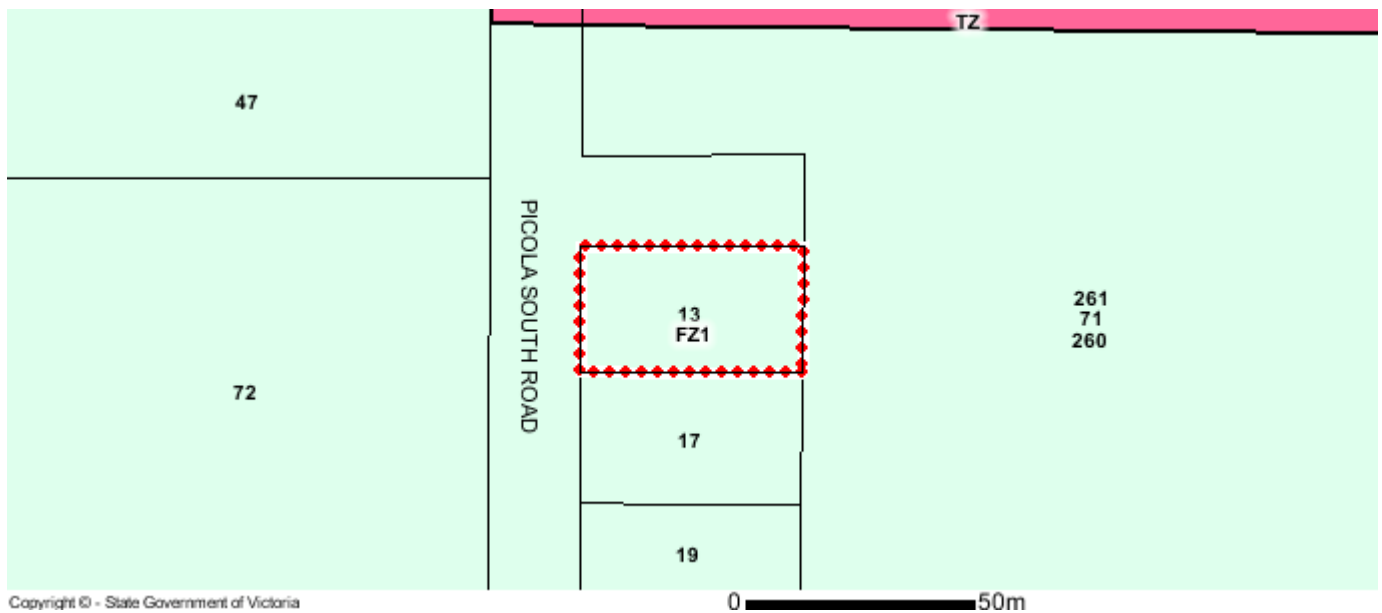
STATE ELECTORATES

Legislative Council: **NORTHERN VICTORIA**
Legislative Assembly: **SHEPPARTON**

Planning Zones


[FARMING ZONE \(FZ\)](#)

[FARMING ZONE - SCHEDULE 1 \(FZ1\)](#)



Copyright © - State Government of Victoria

 FZ - Farming

 TZ - Township

Note: labels for zones may appear outside the actual zone - please compare the labels with the legend.

Copyright © - State Government of Victoria

Disclaimer: This content is provided for information purposes only. No claim is made as to the accuracy or authenticity of the content. The Victorian Government does not accept any liability to any person for the information provided.

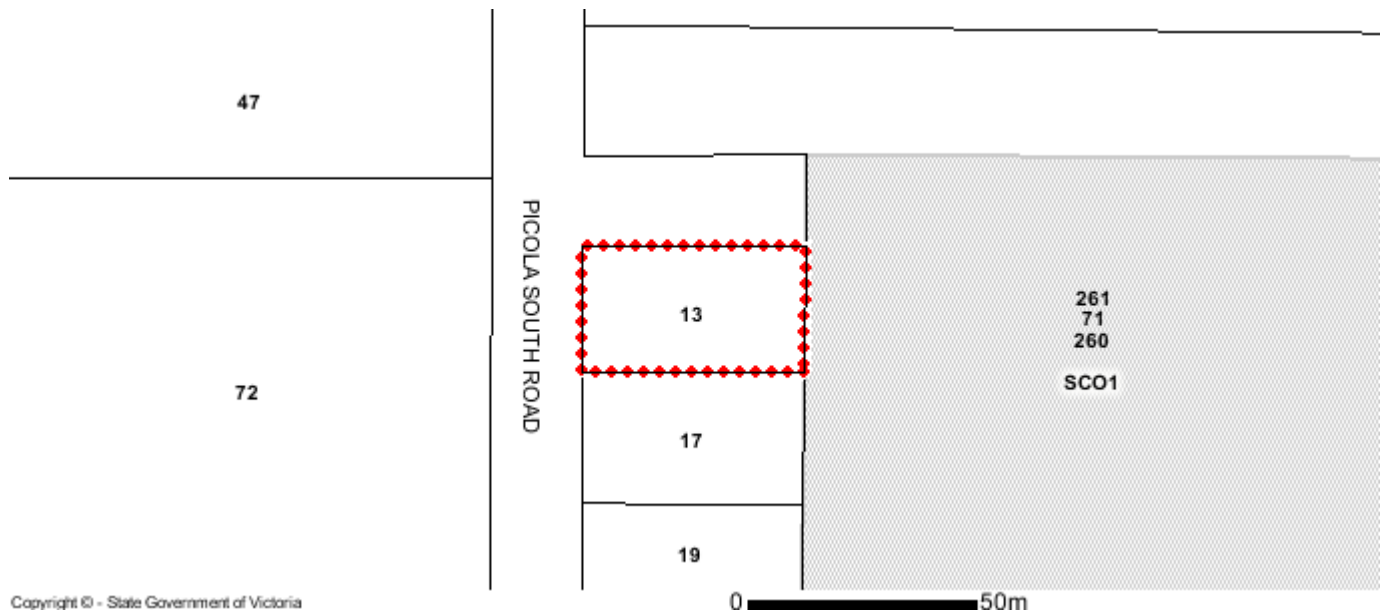
Read the full disclaimer at www.land.vic.gov.au/home/copyright-and-disclaimer

Notwithstanding this disclaimer, a vendor may rely on the information in this report for the purpose of a statement that land is in a bushfire prone area as required by section 32C (b) of the Sale of Land 1962 (Vic).

Planning Overlay

None affecting this land - there are overlays in the vicinity

[SPECIFIC CONTROLS OVERLAY \(SCO\)](#)



Copyright © - State Government of Victoria

 SCO - Specific Controls

Note: due to overlaps, some overlays may not be visible, and some colours may not match those in the legend.

Further Planning Information

Planning scheme data last updated on 11 March 2021.

A **planning scheme** sets out policies and requirements for the use, development and protection of land. This report provides information about the zone and overlay provisions that apply to the selected land. Information about the State and local policy, particular, general and operational provisions of the local planning scheme that may affect the use of this land can be obtained by contacting the local council or by visiting <https://www.planning.vic.gov.au>

This report is NOT a **Planning Certificate** issued pursuant to Section 199 of the *Planning and Environment Act 1987*. It does not include information about exhibited planning scheme amendments, or zonings that may affect the land. To obtain a Planning Certificate go to Titles and Property Certificates at Landata - <https://www.landata.vic.gov.au>

For details of surrounding properties, use this service to get the Reports for properties of interest.

To view planning zones, overlay and heritage information in an interactive format visit <http://mapshare.maps.vic.gov.au/vicplan>

For other information about planning in Victoria visit <https://www.planning.vic.gov.au>

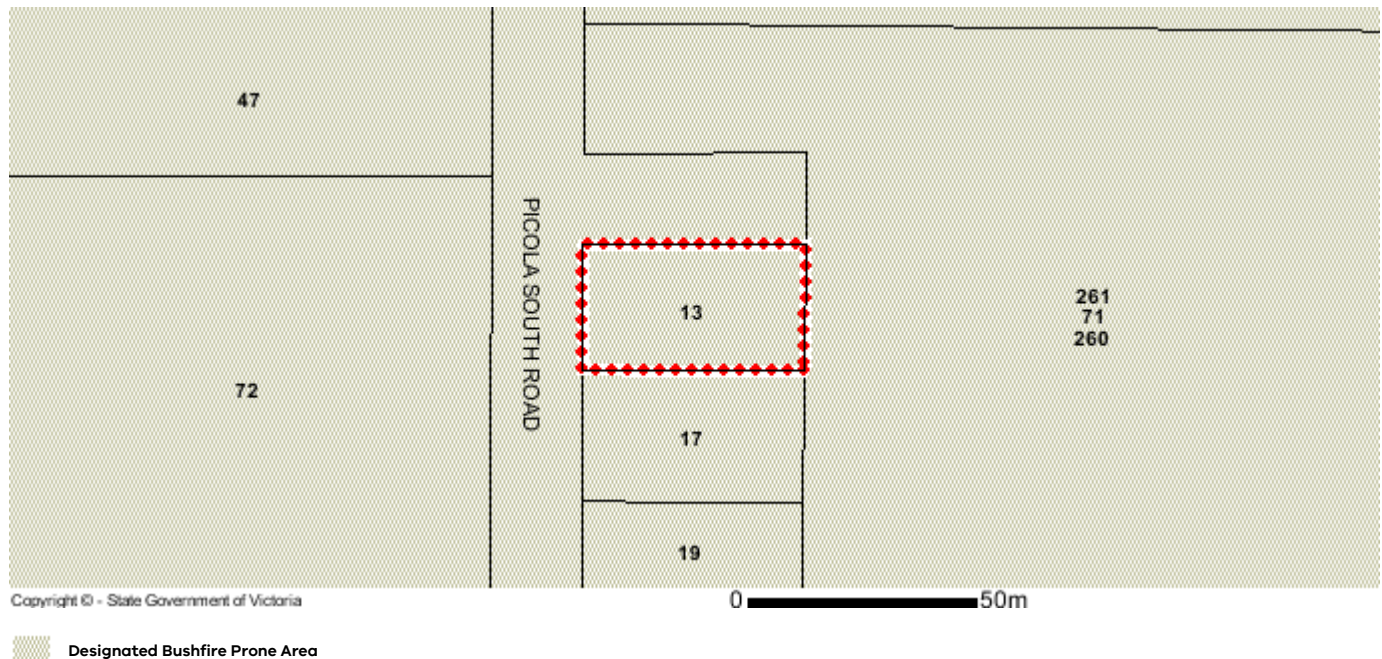
Copyright © - State Government of Victoria

Disclaimer: This content is provided for information purposes only. No claim is made as to the accuracy or authenticity of the content. The Victorian Government does not accept any liability to any person for the information provided. Read the full disclaimer at www.land.vic.gov.au/home/copyright-and-disclaimer

Notwithstanding this disclaimer, a vendor may rely on the information in this report for the purpose of a statement that land is in a bushfire prone area as required by section 32C (b) of the Sale of Land 1962 (Vic).

Designated Bushfire Prone Area

This property is in a designated bushfire prone area.
Special bushfire construction requirements apply. Planning provisions may apply.



Designated bushfire prone areas as determined by the Minister for Planning are in effect from 8 September 2011 and amended from time to time.

The Building Regulations 2018 through application of the Building Code of Australia, apply bushfire protection standards for building works in designated bushfire prone areas.

Designated bushfire prone areas maps can be viewed on VicPlan at <http://mapshare.maps.vic.gov.au/vicplan> or at the relevant local council.

Note: prior to 8 September 2011, the whole of Victoria was designated as bushfire prone area for the purposes of the building control system.

Further information about the building control system and building in bushfire prone areas can be found on the Victorian Building Authority website www.vba.vic.gov.au

Copies of the Building Act and Building Regulations are available from www.legislation.vic.gov.au

For Planning Scheme Provisions in bushfire areas visit <https://www.planning.vic.gov.au>